

## Directory of Map Points

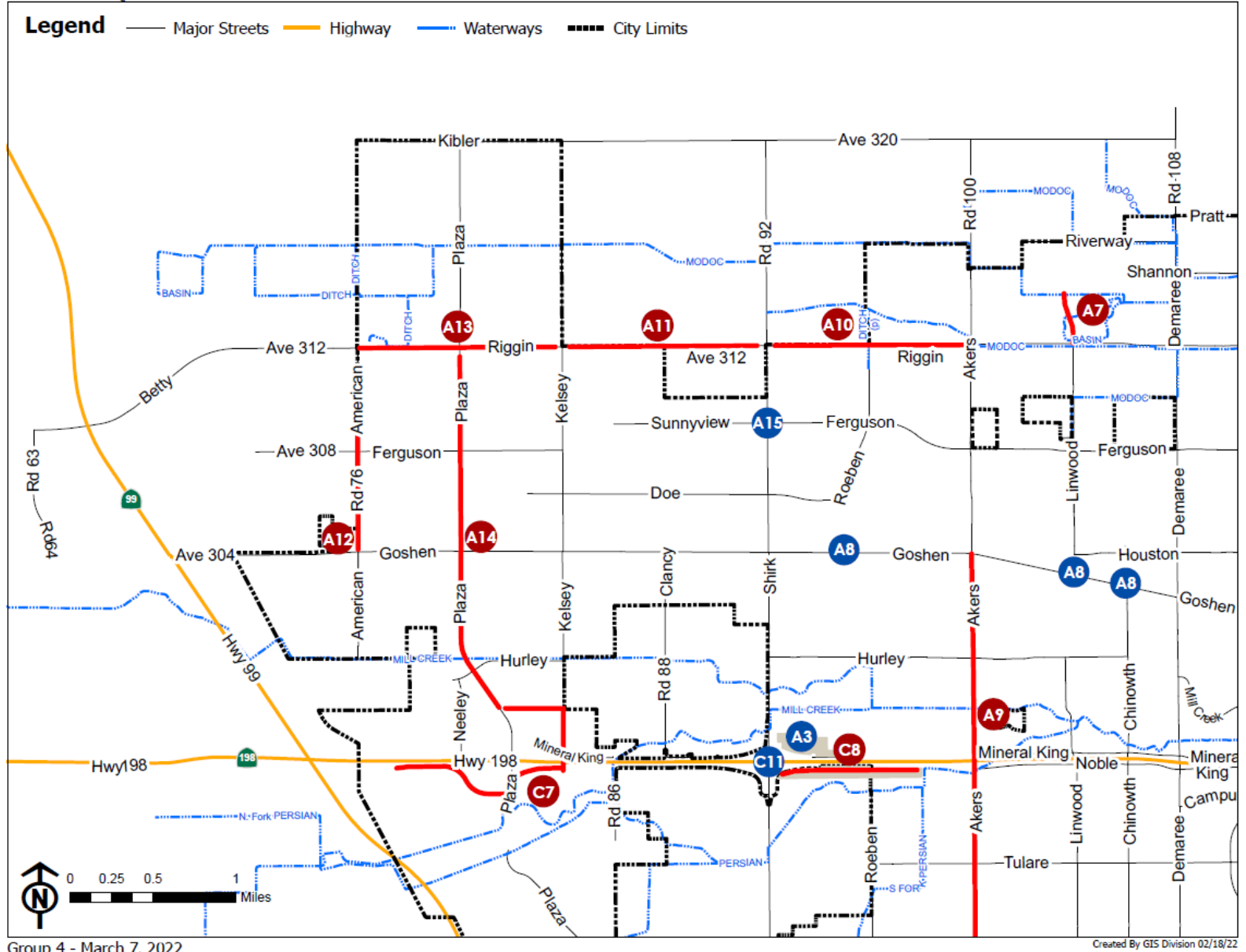
Map Point	Project/Description	Fund	Fund Description
A3	Northside Scenic Corridor - Hillsdale Park/Storm Basin	241	Transportation Impact Fees
A7	Linwod Street Embankment	241	Transportation Impact Fees
A8	NW Quadrant At-Grade Railroad Crossing Study Location	131 241	Measure R Local Transportation Impact Fees
A9	Akers Street Traffic Signal Interconnect	131	Measure R Local
A10	Riggen Widening Shirk to Akers	133 241	Measure R Regional Transportation Impact Fees
A11	Riggin Widening - Kelsey to Shirk	241	Transportation Impact Fees
A12	American Street Extension Goshen to Riggin	241 281	Transportation Impact Fees State Transportation
A13	Riggin Avenue Signal Interconnect American to Kelsey	281	State Transportation
A14	Plaza Drive Signal Interconnect Crowley Avenue to Riggin Avenue	281	State Transportation
A15	Shirk and Ferguson Traffic Signal	131 281	Measure R Local State Transportation
B7	Greenway Trail - Mill Creek to St. John's	281	State Transportation
B8	Tower Street - Mineral King to St John's Parkway	241	Transportation Impact Fees
B13	Main-Center One-Way Conversion	111 131	Gas Tax Measure R Local
B14	Pedestrian Ramps and Intersection Improvements	111	Gas Tax
B15	Oak Avenue Extension from Tipton Street to Burke Street	131	Measure R Local
B16	Traffic Signal Modification at Giddings and Mineral King	131	Measure R Local
B17	Goshen Widening Ben Maddox to Burke	131 241	Measure R Local Transportation Impact Fees
B18	Construct Santa Fe Street Houston to Riggin	241	Transportation Impact Fees
	Santa Fe Environmenal Cleanup	241	Transportation Impact Fees
	Santa Fe Street - Houston to Riggin (Design)	241	Transportation Impact Fees
B19	Ben Maddox Widening from Center Avenue to Goshen Avenue	241	Transportation Impact Fees
B20	Riggin Widening from Mooney to Conyer	241	Transportation Impact Fees
B21	Houston - Santa Fe Roundabout Landscaping	241	Transportation Impact Fees
B22	Mooney and Ferguson Traffic Signal	131 281	Measure R Local State Transportation

**Directory of Map Points (Continued)**

Map Point	Project/Description	Fund	Fund Description
C4	Walnut Avenue Communications Connectivity	131	Measure R Local
C7	Signal Interconnect and Sanitary Lift Station Connectivity	131 281	Measure R Local State Transportation
C8	Southside Scenic Corridor	241	Transportation Impact Fees
C9	Traffic Signal Modification at Chinowth and Whitendale	111	Gas Tax
C11	Shirk/SR 198 Interchange (Long-Term Improvements)	133	Measure R Regional
C12	Shirk Street and Walnut Avenue Roadway Improvements	131 241	Measure R Local Transportation Impact Fees
D6	Lovers Lane Center Median from Cherry to K Avenue	131	Measure R Local
D7	Traffic Signal Modifications at Lovers Lane and Walnut Ave	131 241	Measure R Local Transportation Impact Fees
D8	Caldwell Signal Interconnect Fiber Optic Santa Fe to Lovers Lane	131	Measure R Local
D9	Design Tower Street from Walnut Ave to Visalia Parkway	131 241	Measure R Local Transportation Impact Fees
D10	Design and Construct Tower St from Cypress to Walnut	131 241	Measure R Local Transportation Impact Fees
D11	Visalia Parkway Improvements - North Half	241 281	Transportation Impact Fees State Transportation
D12	Visalia Parkway and Santa Fe Intersection (Design)	241	Transportation Impact Fees
	Visalia Parkway and Santa Fe Intersection (Construction)	241	Transportation Impact Fees
D13	Tulare Avenue Extension to Tower Road	241	Transportation Impact Fees
D14	Laura Avenue Widening at Garden Street	131	Measure R Local
D15	Design-Major Street Rehab	131	Measure R Local
D16	Design - Major Street Rehab - Giddings Street	131	Measure R Local

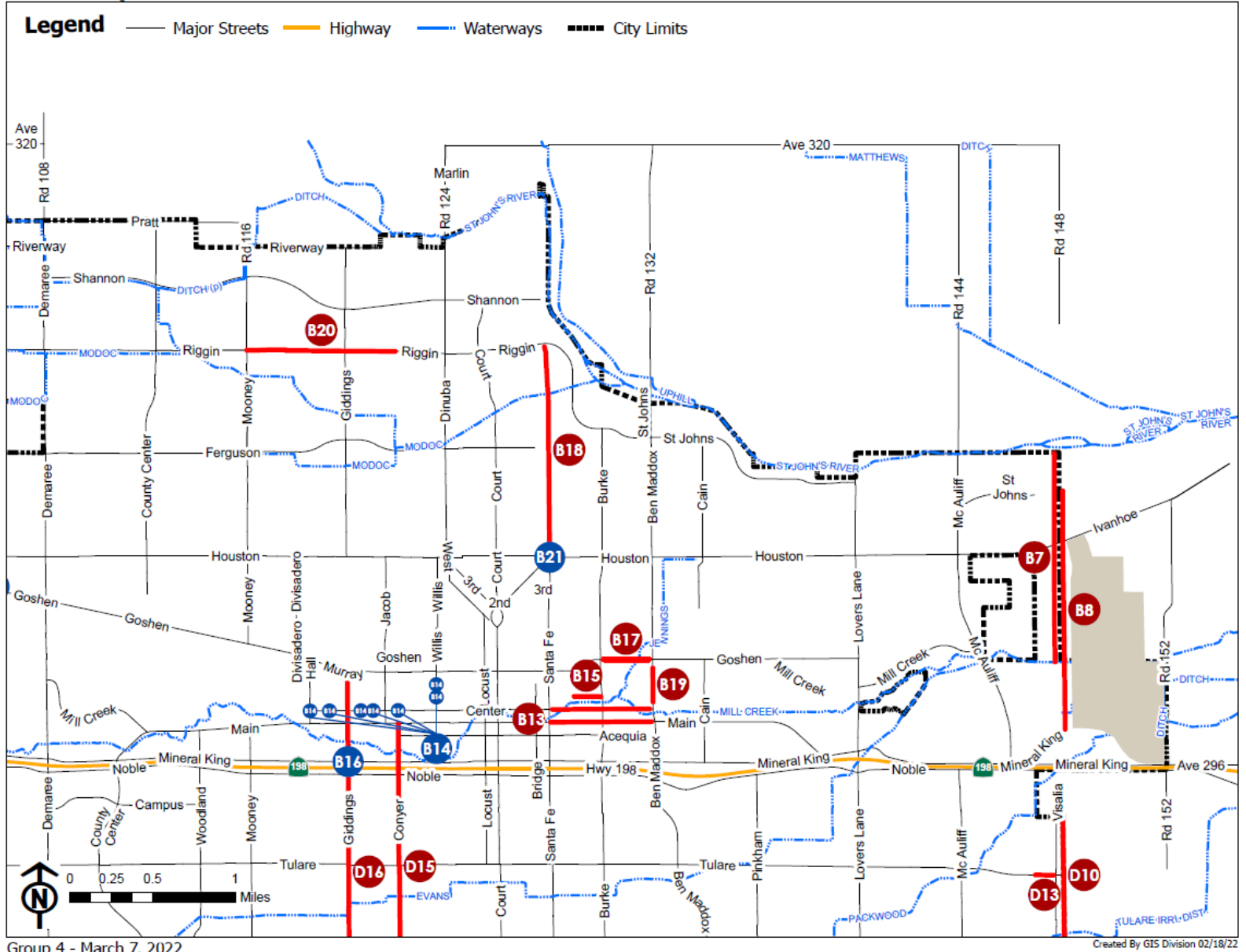
## Attachment B: Directory of Map Points and Maps

CIP BUDGET - QUAD A



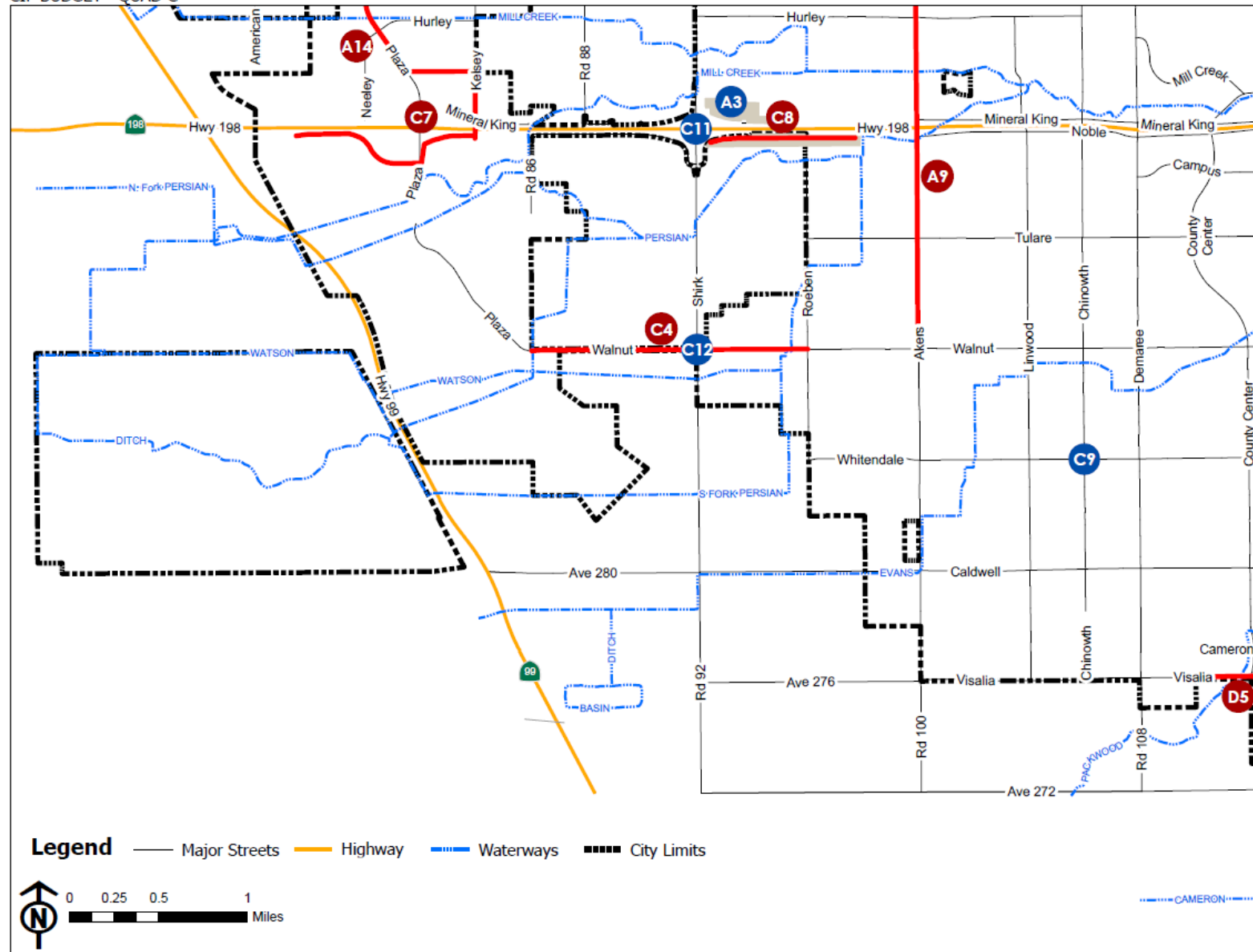
# Attachment B: Directory of Map Points and Maps

CIP BUDGET - QUAD B



# Attachment B: Directory of Map Points and Maps

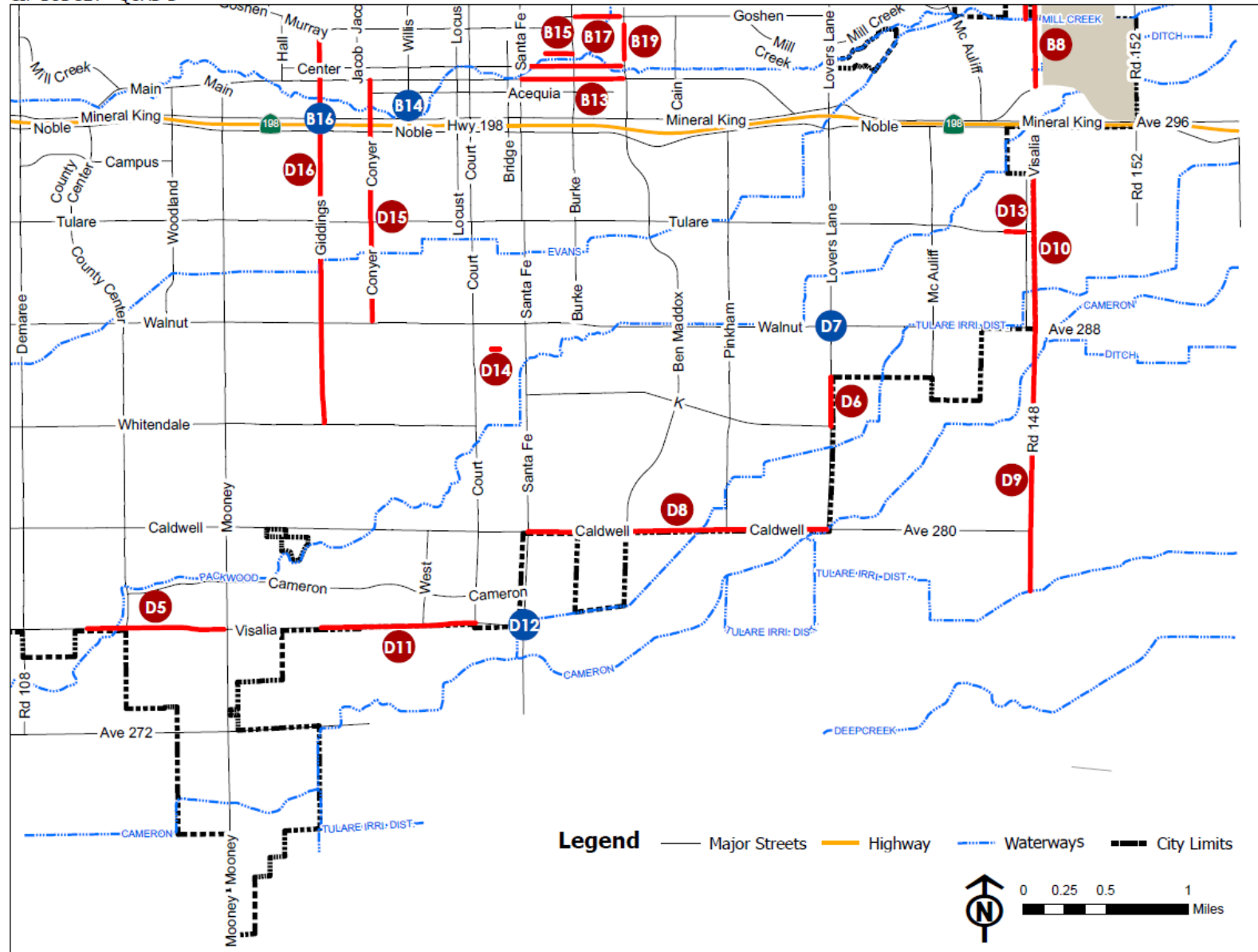
CIP BUDGET - QUAD C



Group 4 - March 7, 2022

# Attachment B: Directory of Map Points and Maps

CIP BUDGET - QUAD D



Group 4 - March 7, 2022

Created By GIS Division 02/18/22